







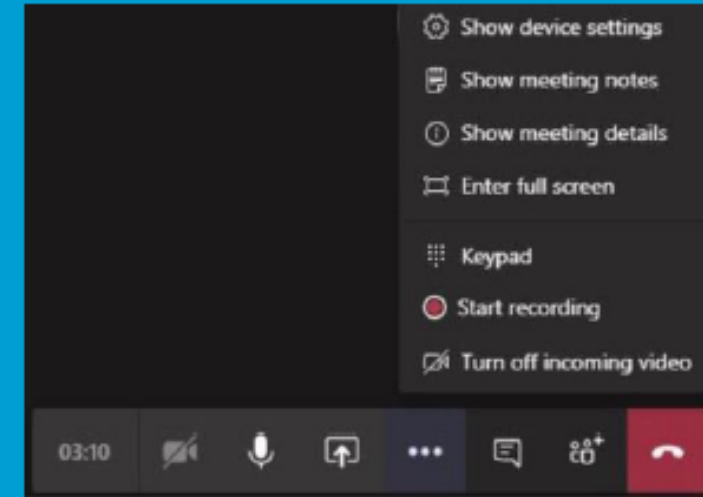
# Microsoft Teams for Meeting Guests

## Workstation



### MEET

-  Camera: Mute/unmute camera
-  Microphone: Mute/unmute microphone
-  Ellipsis: Additional Controls
-  Group Chat: Access & join group chat
-  Participant List: View/mute participants
-  Disconnect: Disconnect from meeting



Meeting Control Taskbar

### TIPS & TRICKS

- ✓ Setup: For best results, download Microsoft Teams application for free. Internet browsers should be on most recent version.
- ✓ Computer: Plug-in power cord to ensure enough charge to last meeting.
- ✓ Network: Connect to a wired network connection for best results.
- ✓ Devices: External mic & speakers OR office phone are recommended.
- ✓ Phone - \*1 lists commands, \*6 unmutes the phone.
- ✓ Etiquette: Mute when not speaking.



March 10, 2021

# The San Gabriel Valley Greenway Network Strategic Implementation Plan



# Welcome

- Presentation
  - Weighted Maps from 1-on-1 Meetings
  - ROW Width Analysis
  - Engagement Update
- Next Steps
  - Apr 14, 2021 2pm to 5 pm



### Plan Development – Efforts & Studies

*Aug 2019 - June 2020*

- Existing Studies & Plan Compilation

### Plan Development - Existing Conditions

*Jan 2020 - Feb 2021*

- Database of Projects, As-Built, and Potential Gaps
- Channel Geometric Characteristics and Design Flows
- County Channels GIS mapping

### Database & GIS Map

*March 2020 - Feb 2021*

- GIS Database
- Regulatory Roadmap
- GIS Mapping

### Develop Greenway Network Plan

*April 2020 - Fall 2021*

- Tributary Maps
- Project Priority Matrix
- Bike Path Alternatives
- Potential Project List
- Conceptual Designs for Each Watershed
- Guidelines & Standards
- Greenway Network Plan

### Plan Development – Environmental Documents

*Aug 2020 - April 2022*

- Environmental Strategy
- EIR/EIS



### Public Engagement & Community Meetings

*April 2020 - Fall 2021*

- Graphic Standards
- Community Engagement Plan
- Community Workshops
- Audience Messaging
- Website

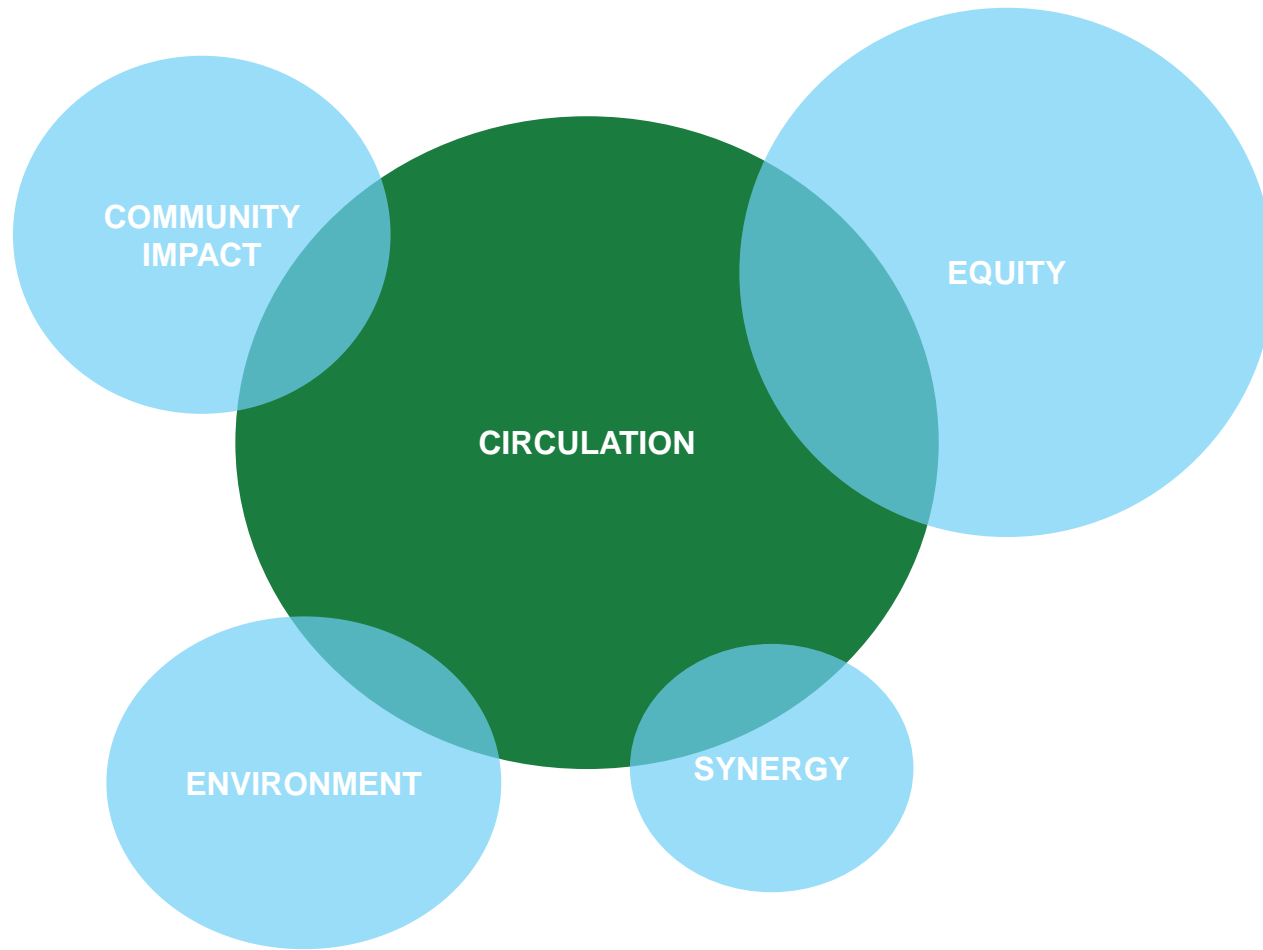


### Steering and Technical Advisory Meeting

*Today - Project Completion*

## San Gabriel Valley Greenway Network Strategic Implementation Plan

# WHERE SHOULD WE FOCUS?

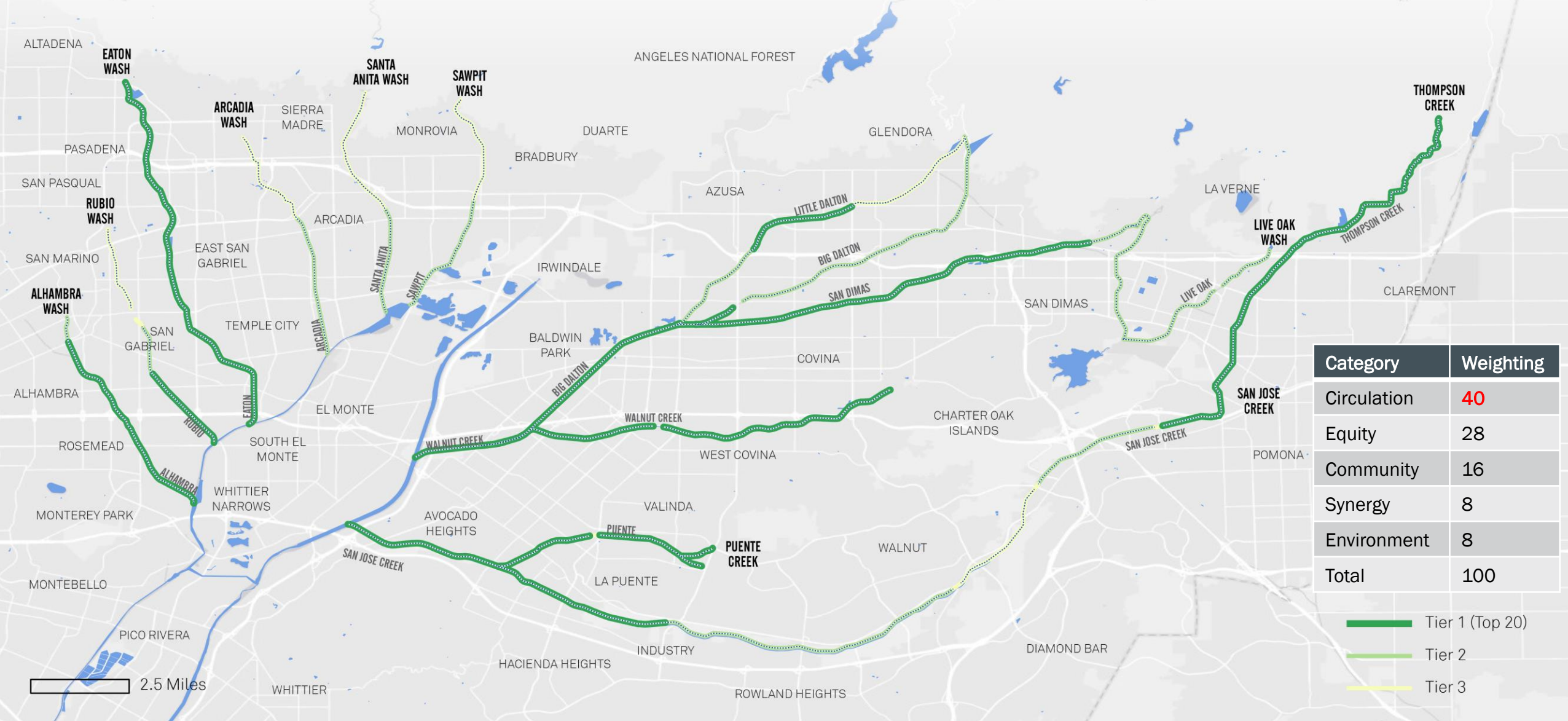


## LA County Board Motion

- Enhance connections to transit, schools, jobs, and everyday destinations
- Improve mobility and recreational opportunities for people with disabilities, youth and the aging population, bicyclists and pedestrians and equestrians
- Promote equitable funding to improve environmental justice outcomes
- Integrate stormwater capture and water management opportunities
- Enhance natural habitats and enrich community well-being



Tributary segments ranked with 40% weight given to the “Circulation” category and adjusted weights given to other categories based on poll results



# Discussion – Round Table



# Today's Discussion


- Review findings from ROW analysis
- Demonstrate what is feasible within ROW widths
- Discuss options and tradeoffs and get stakeholder direction and preferences

## *Questions to Consider During Presentation:*

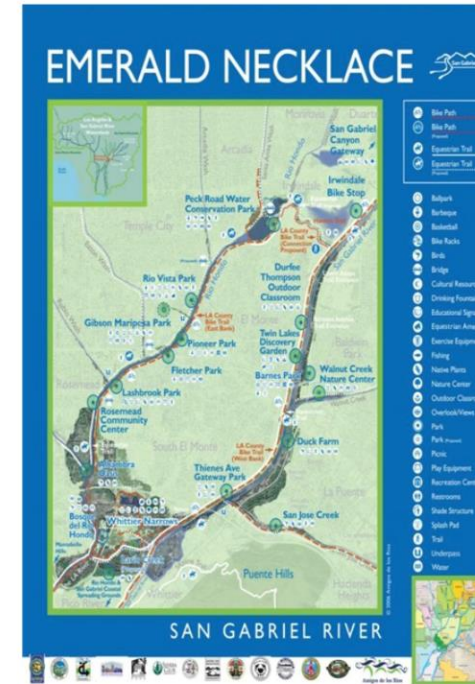
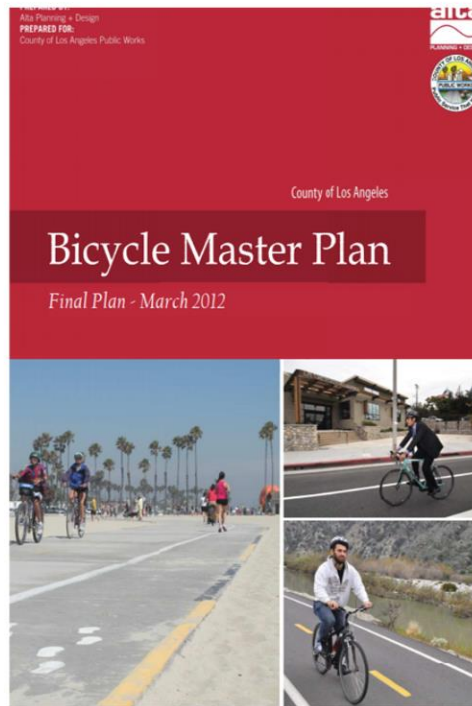
- **When multiple options are available, what should take precedent?**
- **What are next steps we can take to identify which design concepts are most appropriate in different communities?**



# ROW Feasibility/Precedents



  
U.S. Department  
of Transportation  
Federal Highway  
Administration



## LA RIVER MASTER PLAN

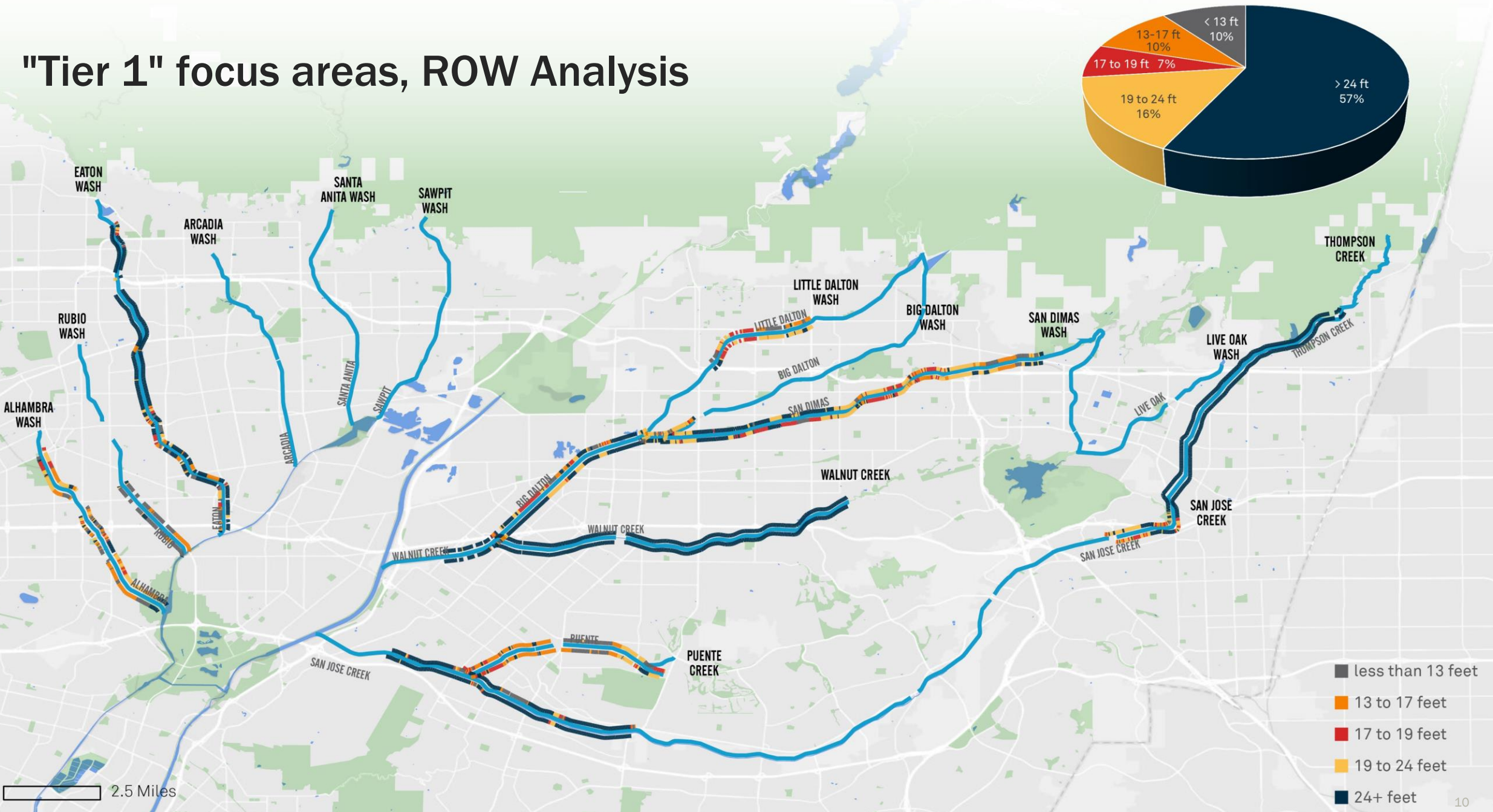
APPENDIX VOLUME I

DESIGN GUIDELINES



PUBLIC DRAFT  
JANUARY 2021

# "Tier 1" focus areas, ROW Analysis

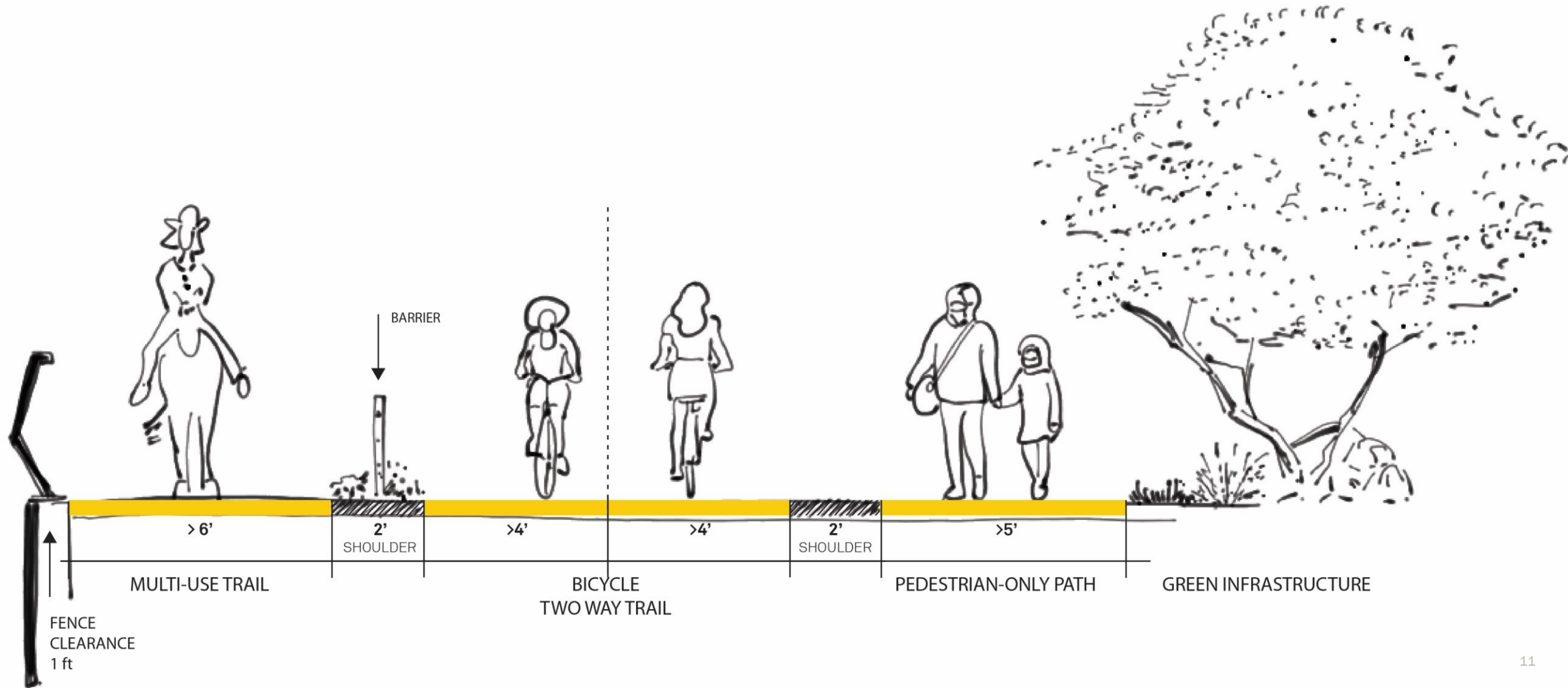




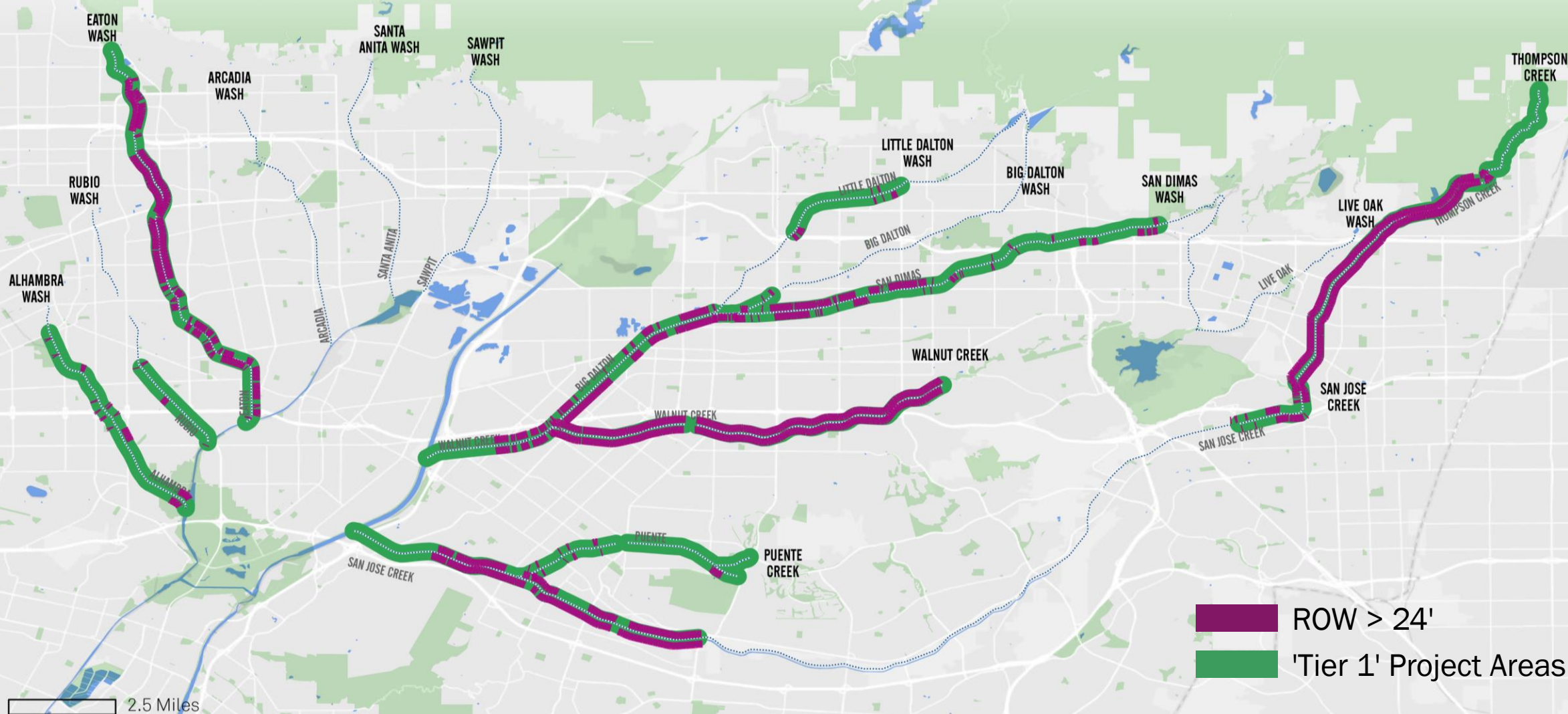
# HOW COULD THESE BENEFITS BE IMPLEMENTED?

## 24' + Option

Comfortable width for separated use paths and possible Green Infrastructure/Landscape



ROW width >24'  
~57% of "Tier 1" Project Areas

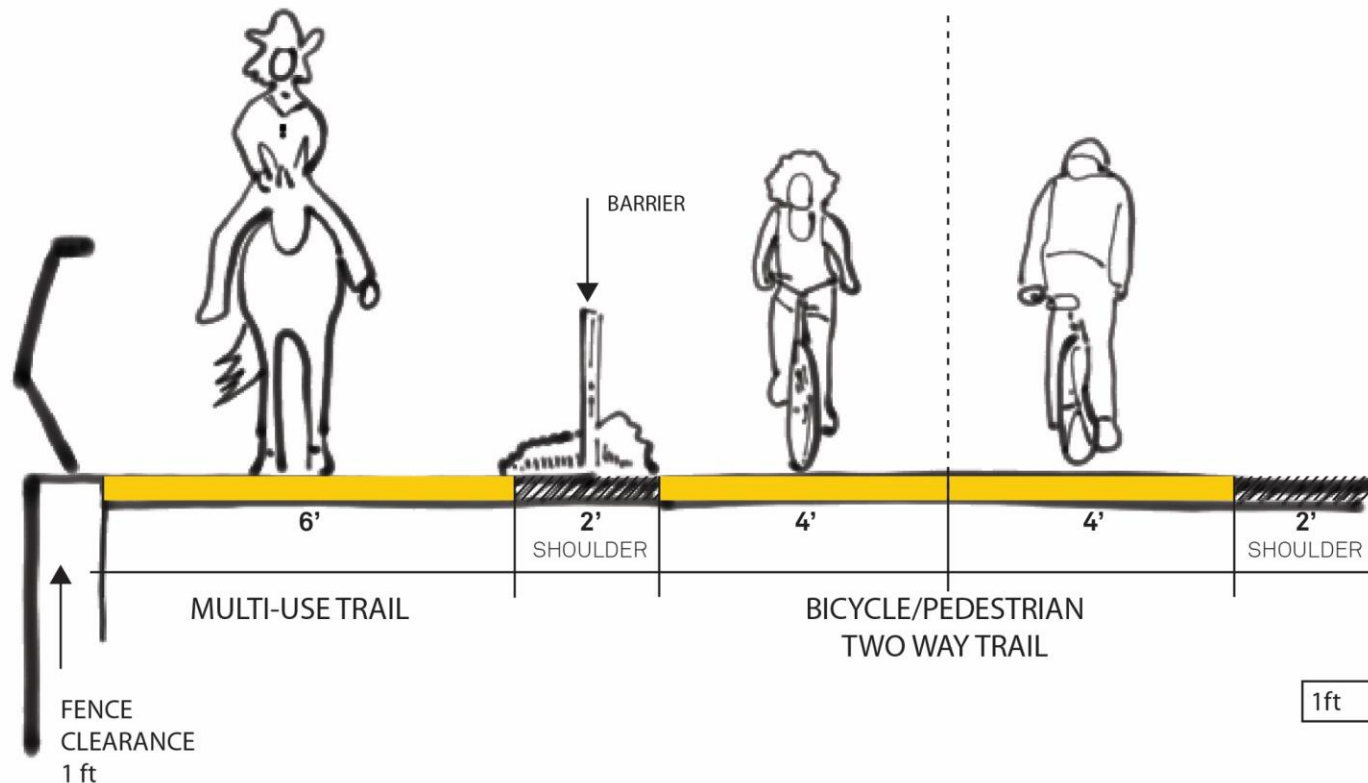


# HOW COULD THESE BENEFITS BE IMPLEMENTED?

## 19+' option

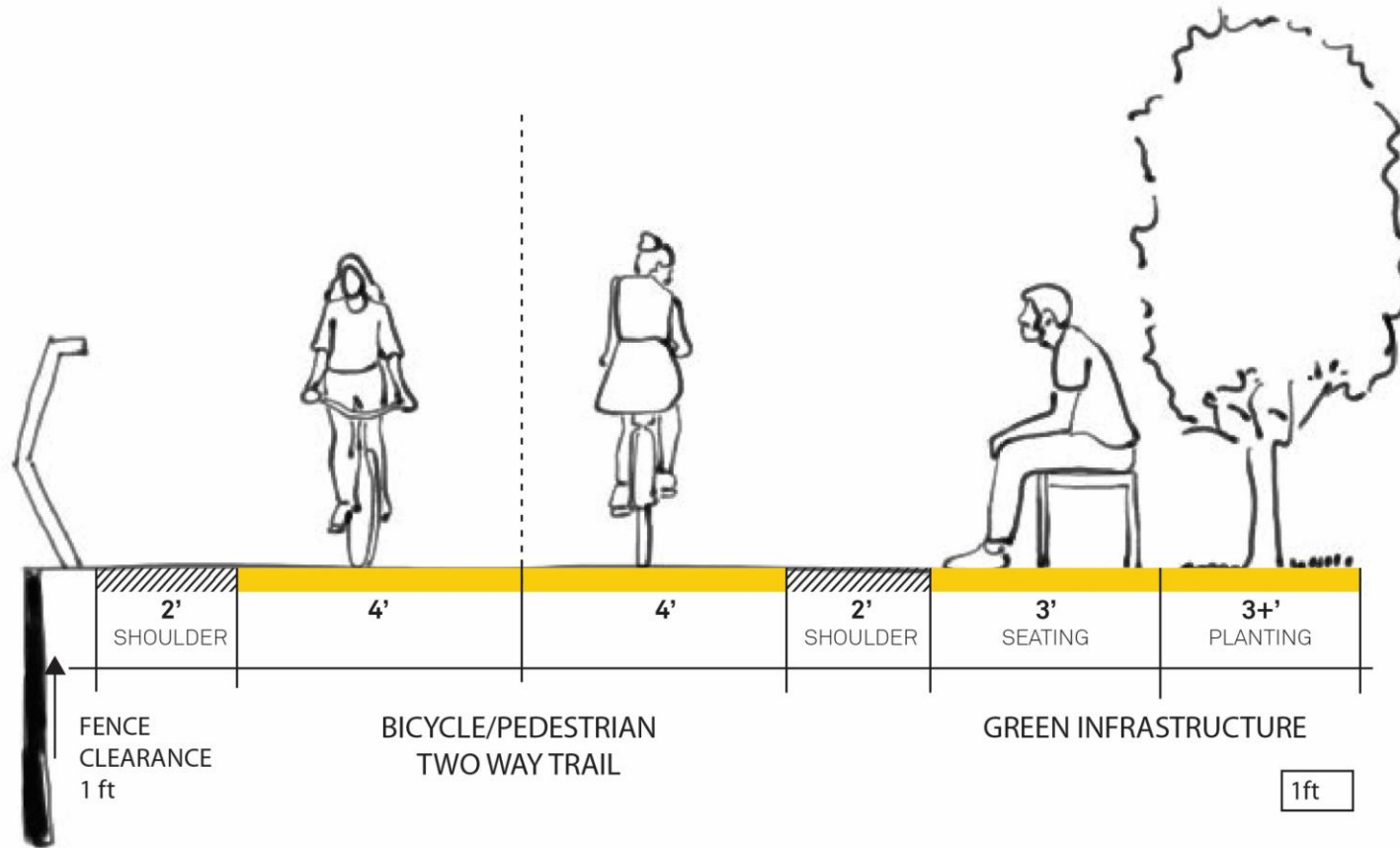
minimum width allowable for a shared-use path  
with adjacent equestrian facility

\*Only to be used in low traffic conditions



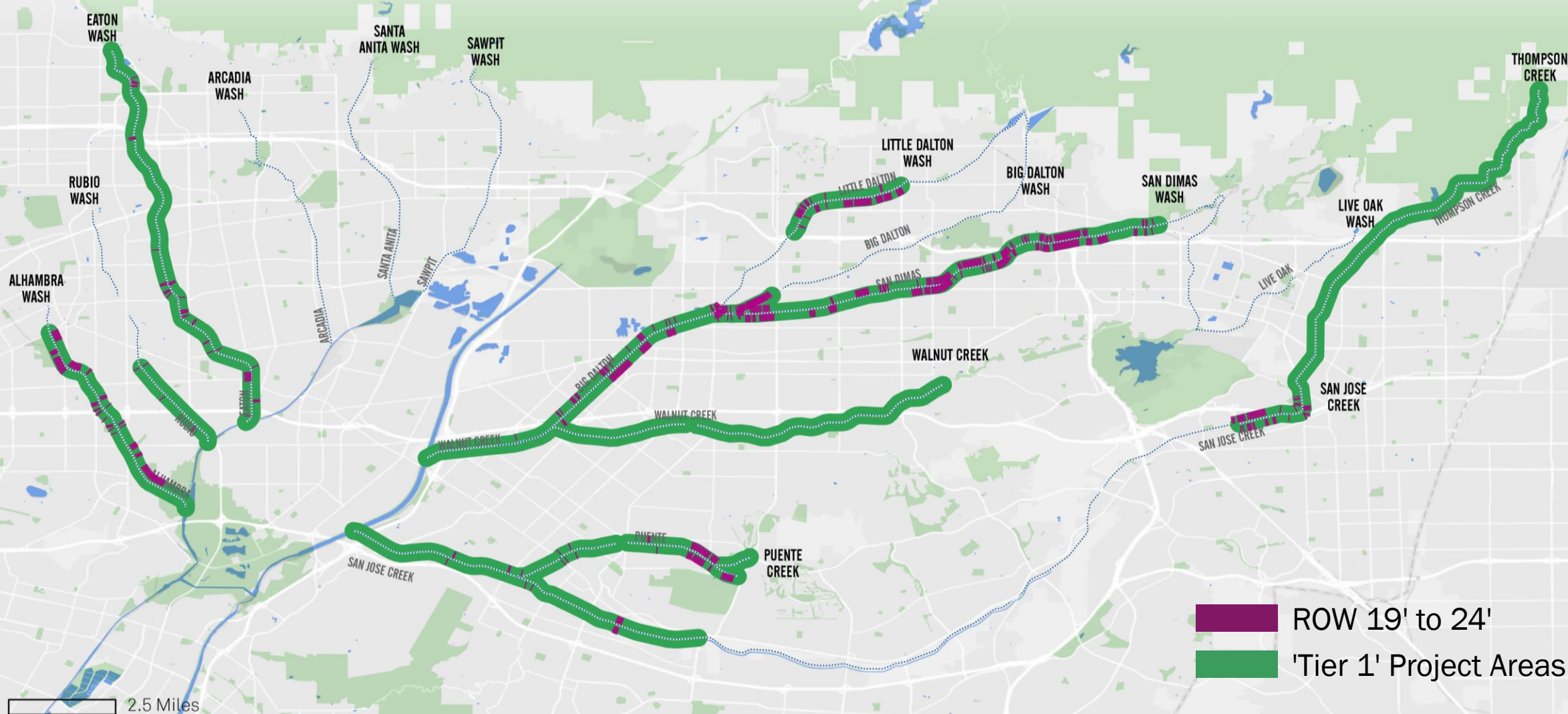
# HOW COULD THESE BENEFITS BE IMPLEMENTED?

## 19+' option





ROW width 19' to 24'  
~16% of "Tier 1" Project Areas



# In a constrained condition, rank the following by order of importance in a greenway:

Pedestrian trails and paths

Bike paths

Tree canopy

Seating

Multi-use trail

Other - Please provide detail in chat

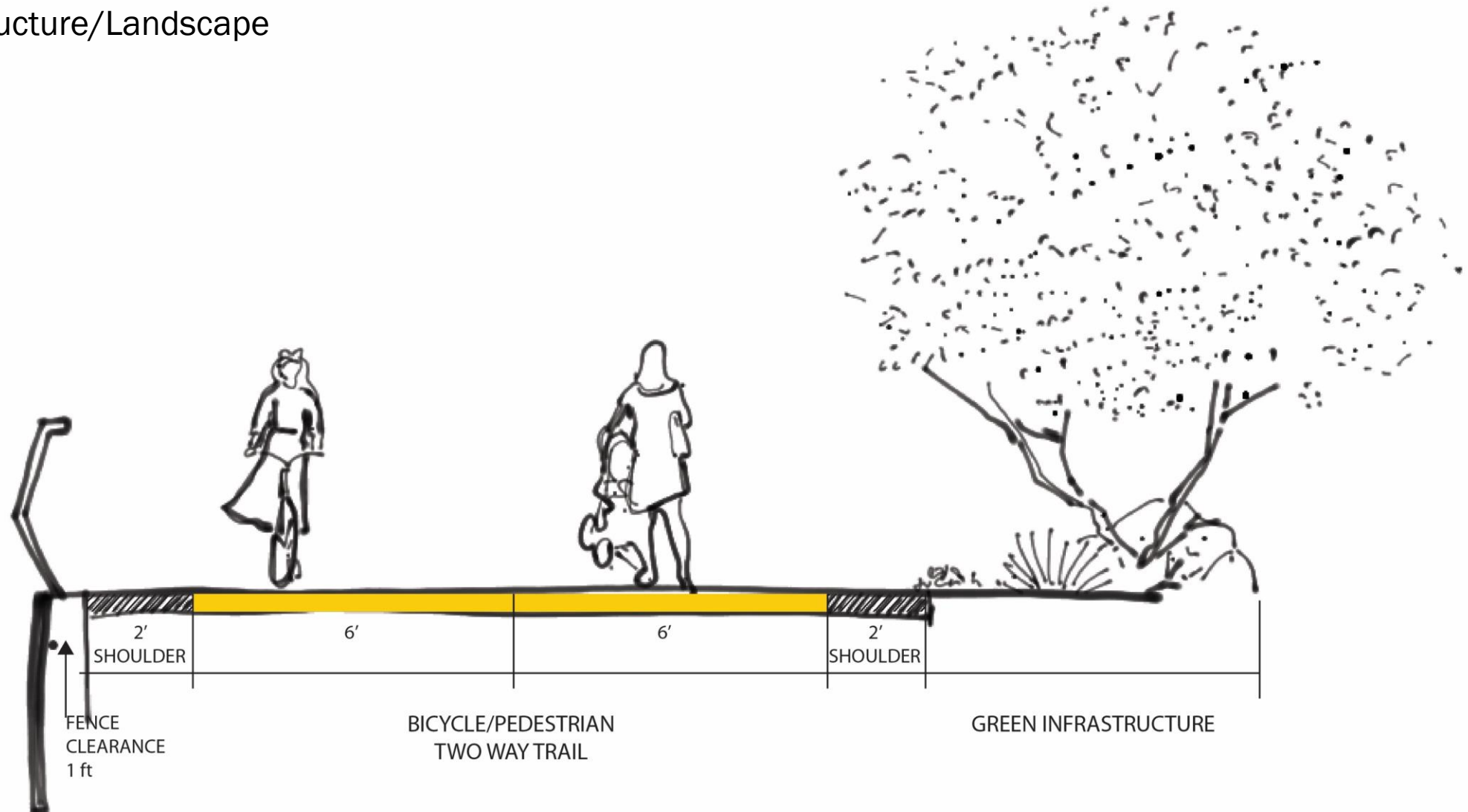
# Discussion – Round Table



# HOW COULD THESE BENEFITS BE IMPLEMENTED?

## 17'-19' Option

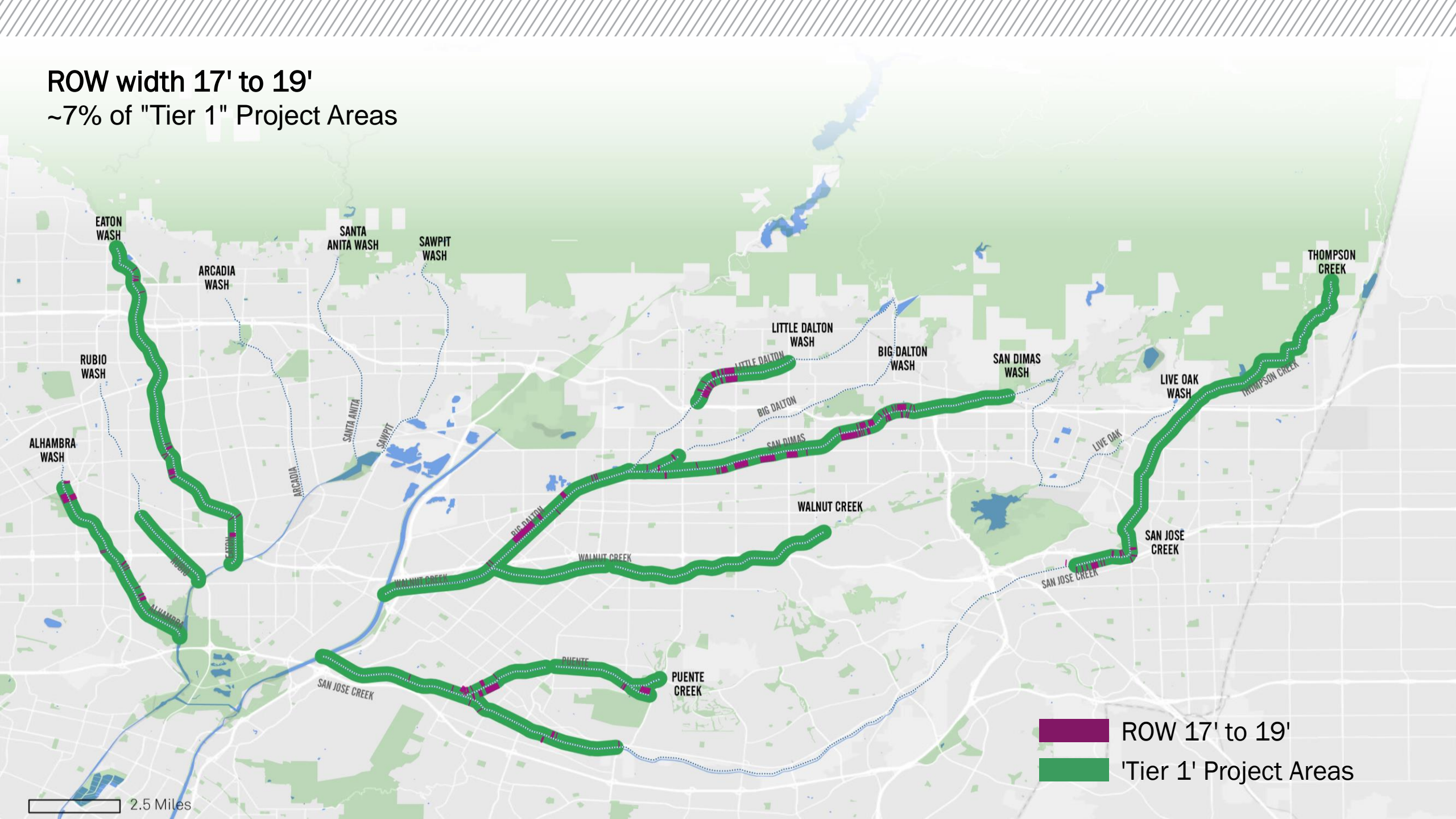
Wide shared use path with the option of  
Green Infrastructure/Landscape





ROW width 17' to 19'

~7% of "Tier 1" Project Areas

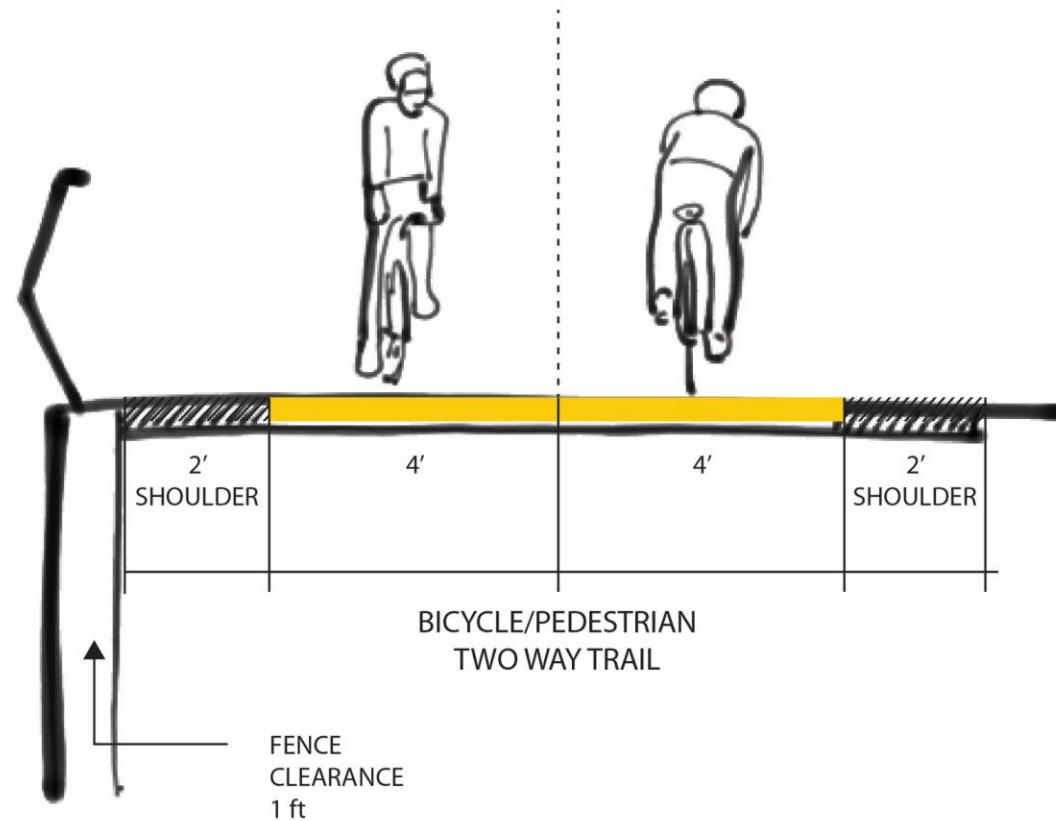


# HOW COULD THESE BENEFITS BE IMPLEMENTED?

## 13+' option

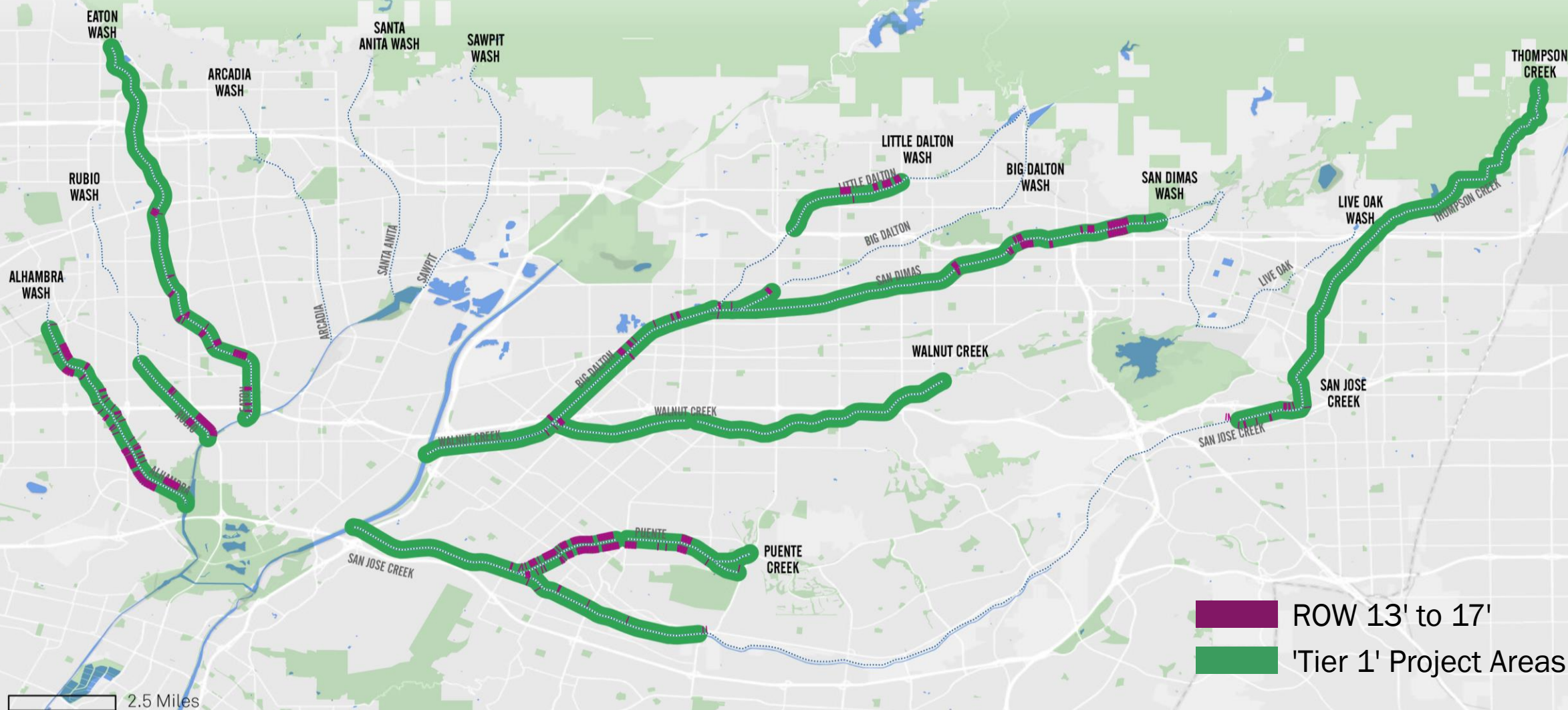
minimum width allowable for a shared-use path

\*Only to be used in low traffic conditions



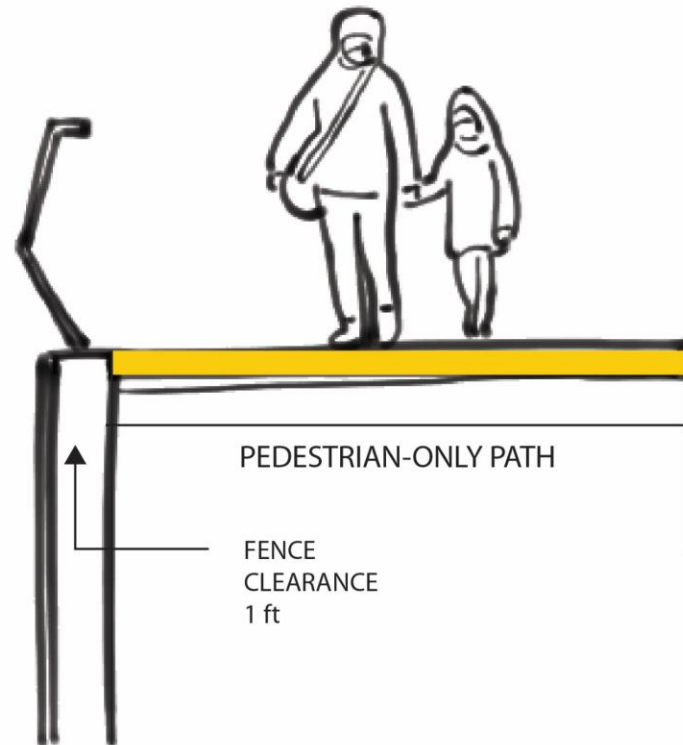


ROW width 13' to 17'  
~10% of "Tier 1" Project Areas



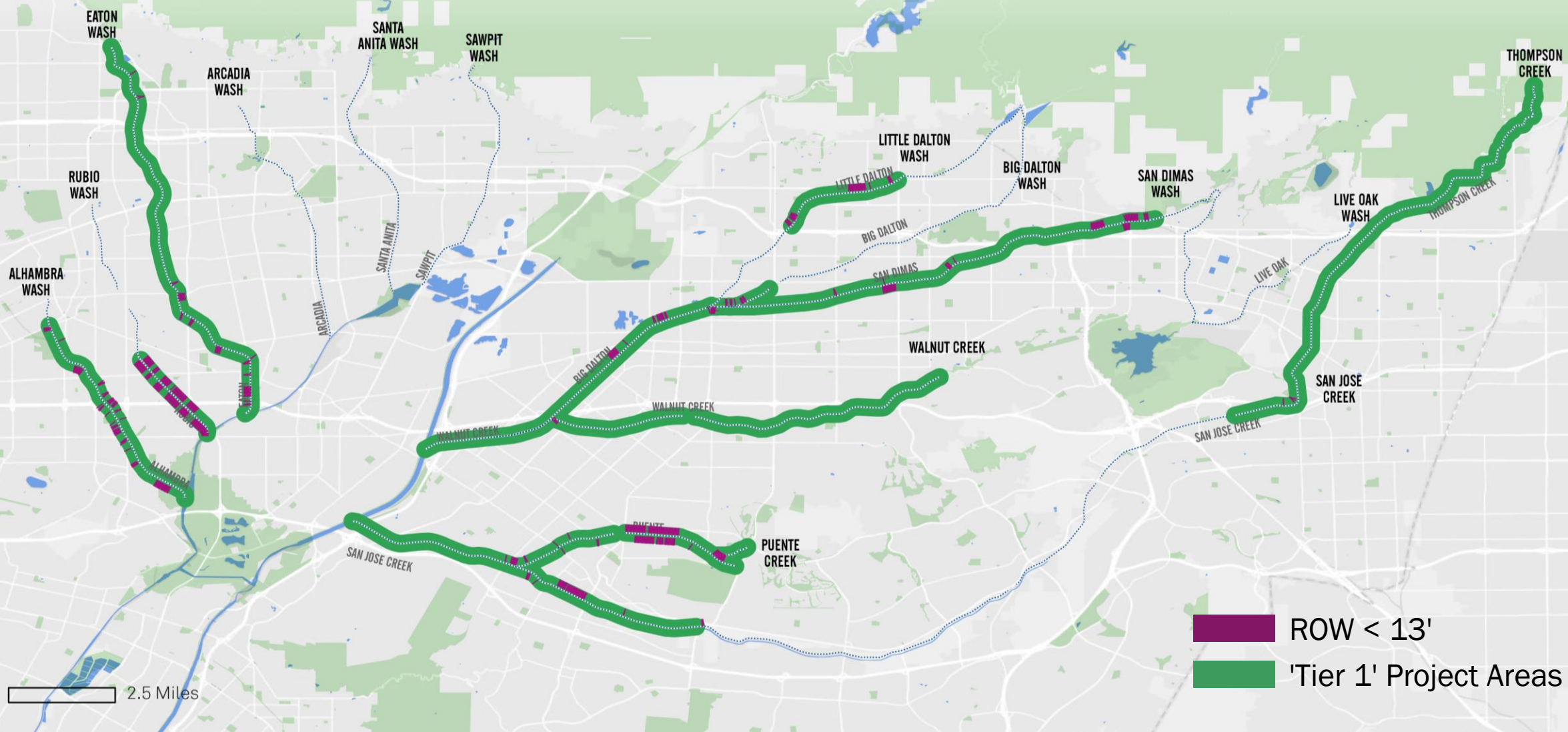
# HOW COULD THESE BENEFITS BE IMPLEMENTED?

## Less than 13'





~10% of "Tier 1" Project Areas



# Next Steps/Discussion

- We are continuing to look at **physical constraints** within the Tier 1 focus areas as we move toward conceptual design:
  - **Street Crossings/Railroad Crossings**
  - **Results from Flood Capacity analysis – potential channel widening**
  - **Property Ownership**
    - Fee vs. Easement, LACFCD vs. USACE
  - **Community Support**

# Engagement Activities and Tools Development



Project Fact Sheet  
*(March)*



Finalize and  
Launch Website  
*(March)*



PPT Presentation  
*(March/April)*



Social Media Post  
Template *(March)*



Map-Based Survey  
*(March/April)*



Promotional Flyer  
Template  
*(March/April)*



Presentation/Pop  
up Boards *(April)*

# Engagement Activities and Tools Development



Map-based survey  
*(tentatively April 2021)*



Kickoff Workshop  
*(April 21)*



Social Media Post to  
promote workshop,  
survey, and events  
*(April/May/June)*



Briefings to Groups  
*(April/May/June)*



“Walkshops”/  
“Bikeshops”  
*(May/June)*



Pop-ups *(May/June)*



# Next Steps

Meeting summary to be sent out after the meeting

- Comments due on April 5th

Tentative Next Meeting

- April 14, 2021 2 PM – 5 PM

