

San Gabriel Valley Greenway Network WORKSHOP 1



Presented by: Los Angeles County Public Works

Date: November 18, 2021



Land Acknowledgement



WELCOME!





AGENDA

- 01 Background
- 02 The Greenway Network | *Study Area and Reaches*
- 03 Poll Questions | *Polling*
- 04 Discussion | *Small Group Discussion*
- 05 Next Steps



Which city or community do you live in? Enter response in chat.

1

Background



A Brief History



1960's

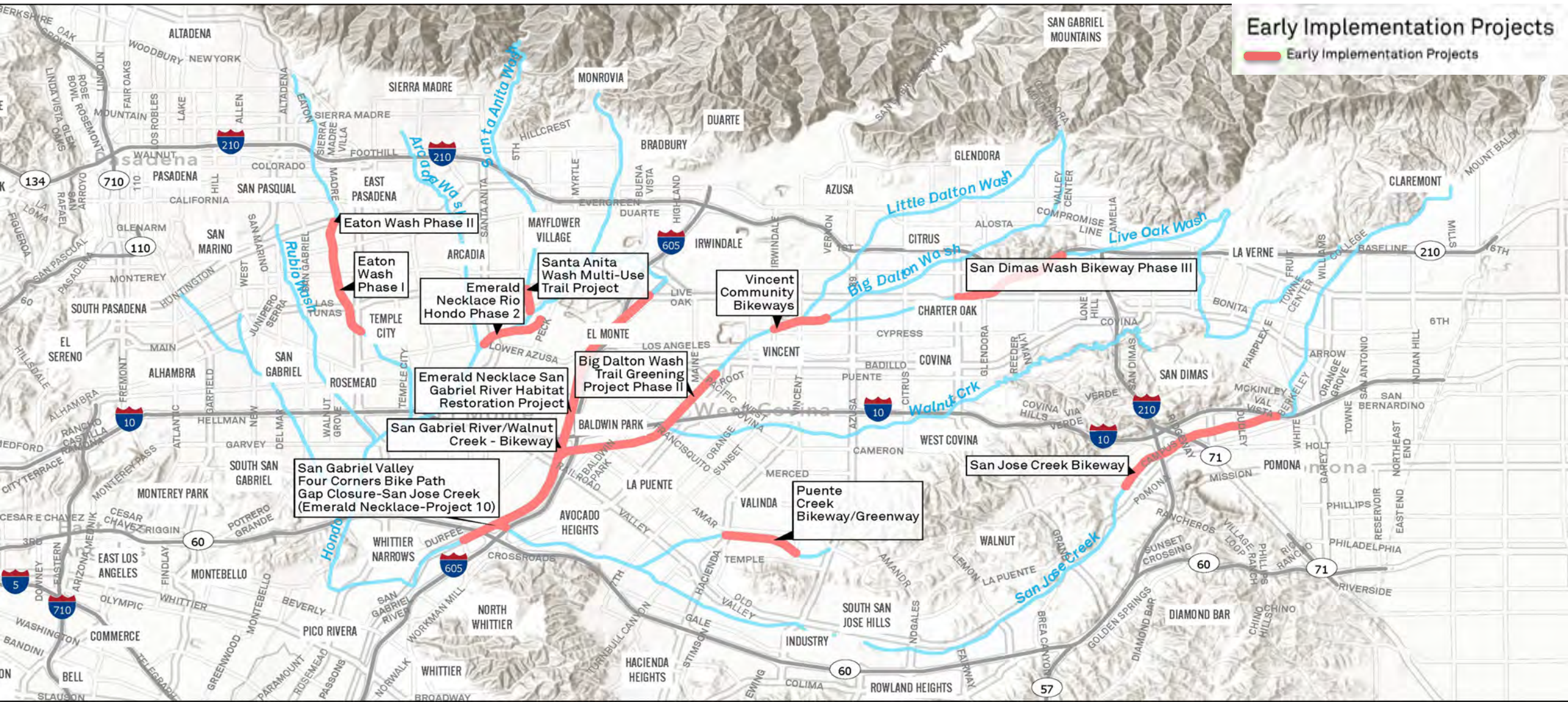


Today

Planning for the Future



Work in Progress



Coordinating with Neighboring Cities



San Gabriel Valley Regional Bicycle Master Plan

November 2014

PREPARED BY:
Alta Planning + Design


PREPARED FOR:
Cities of Baldwin Park, El Monte, Monterey Park, San Gabriel, and South El Monte



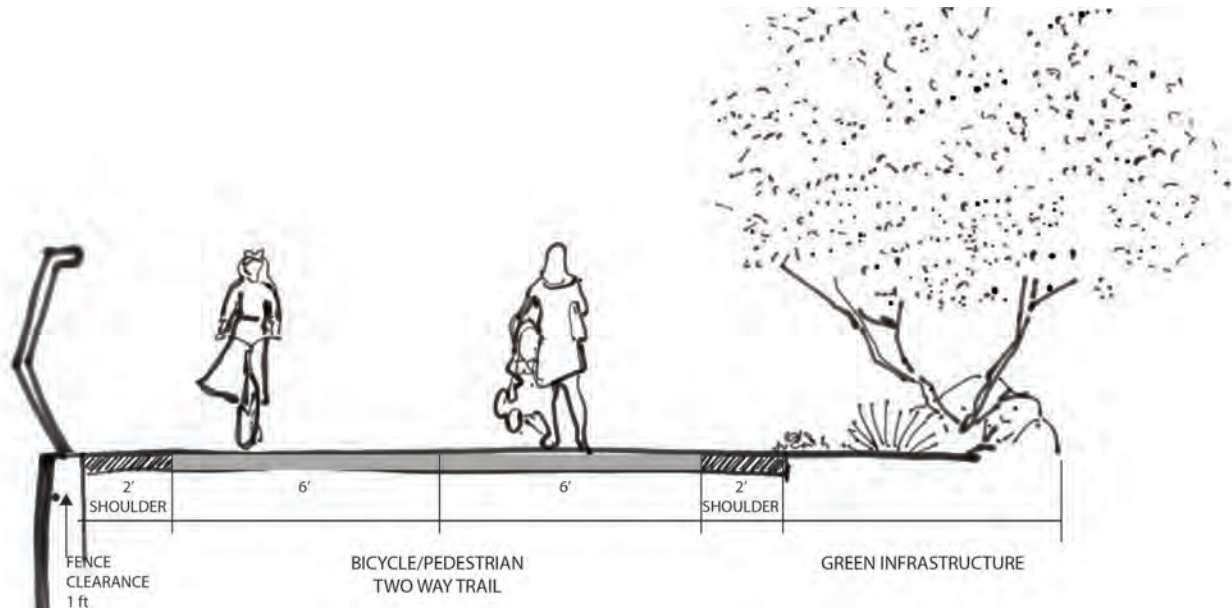
Collaborating with Our Project Team



Engaging with Our Community Partners



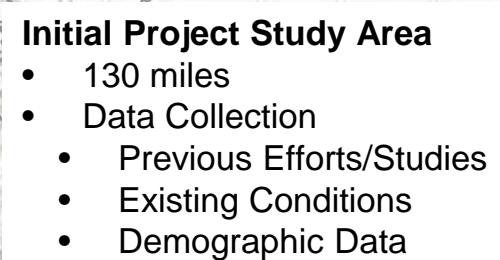
Looking Forward



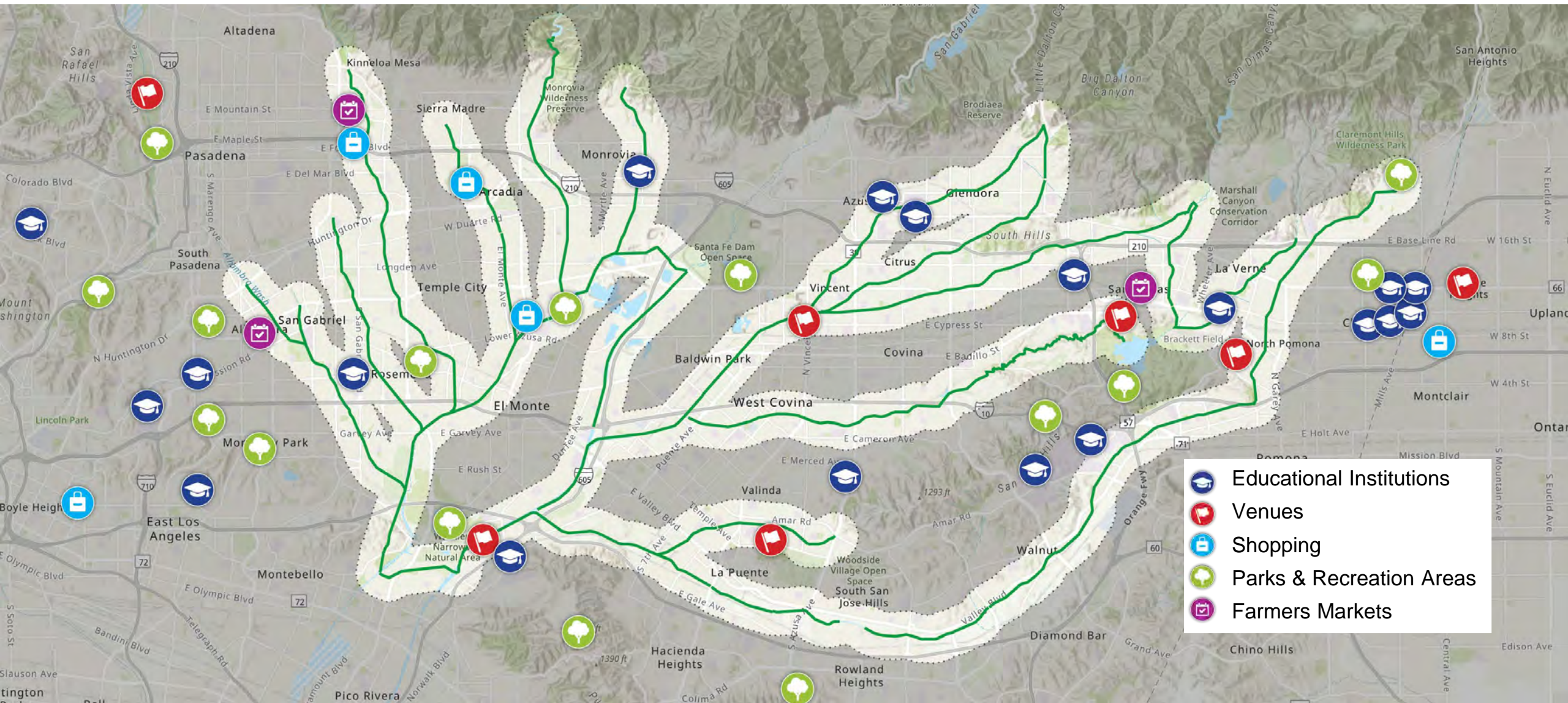
2

The Greenway Network





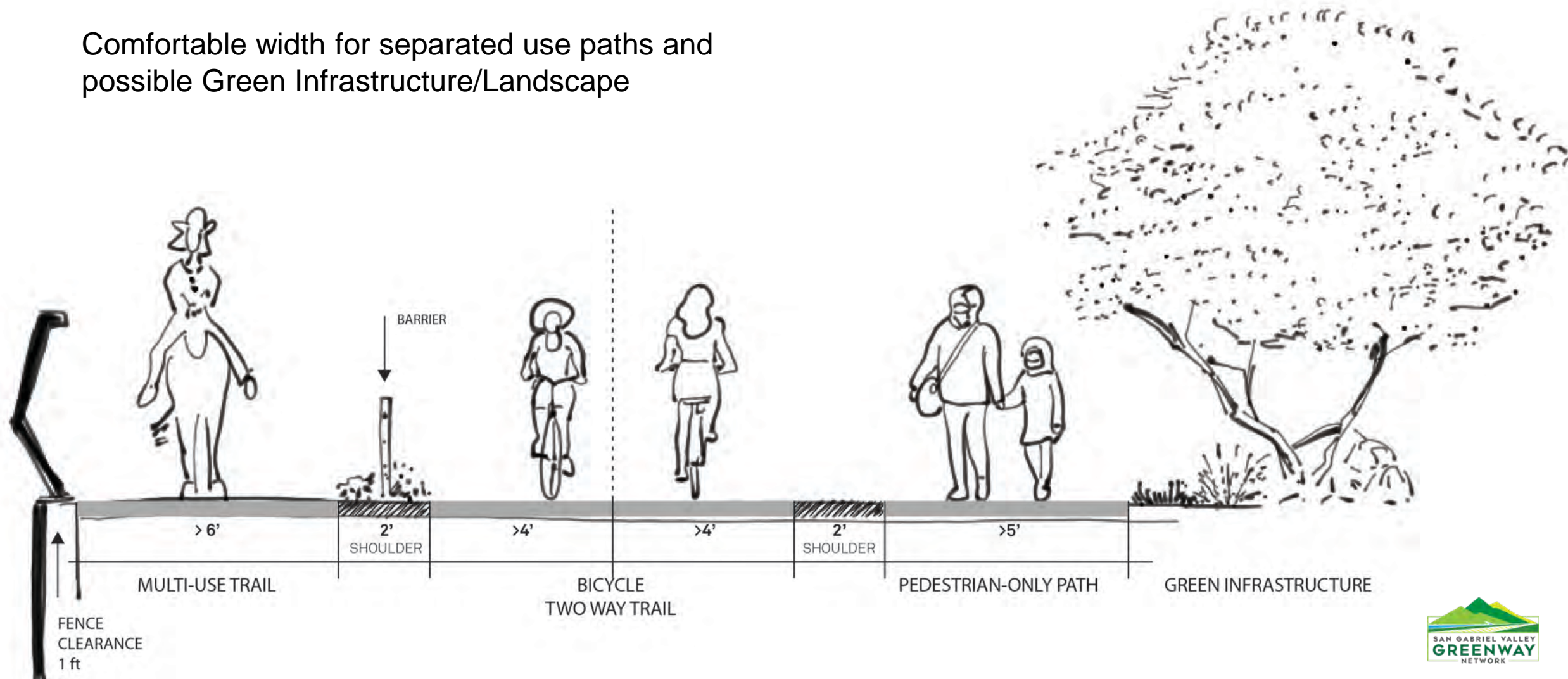
Boosting Connections to Key Destinations



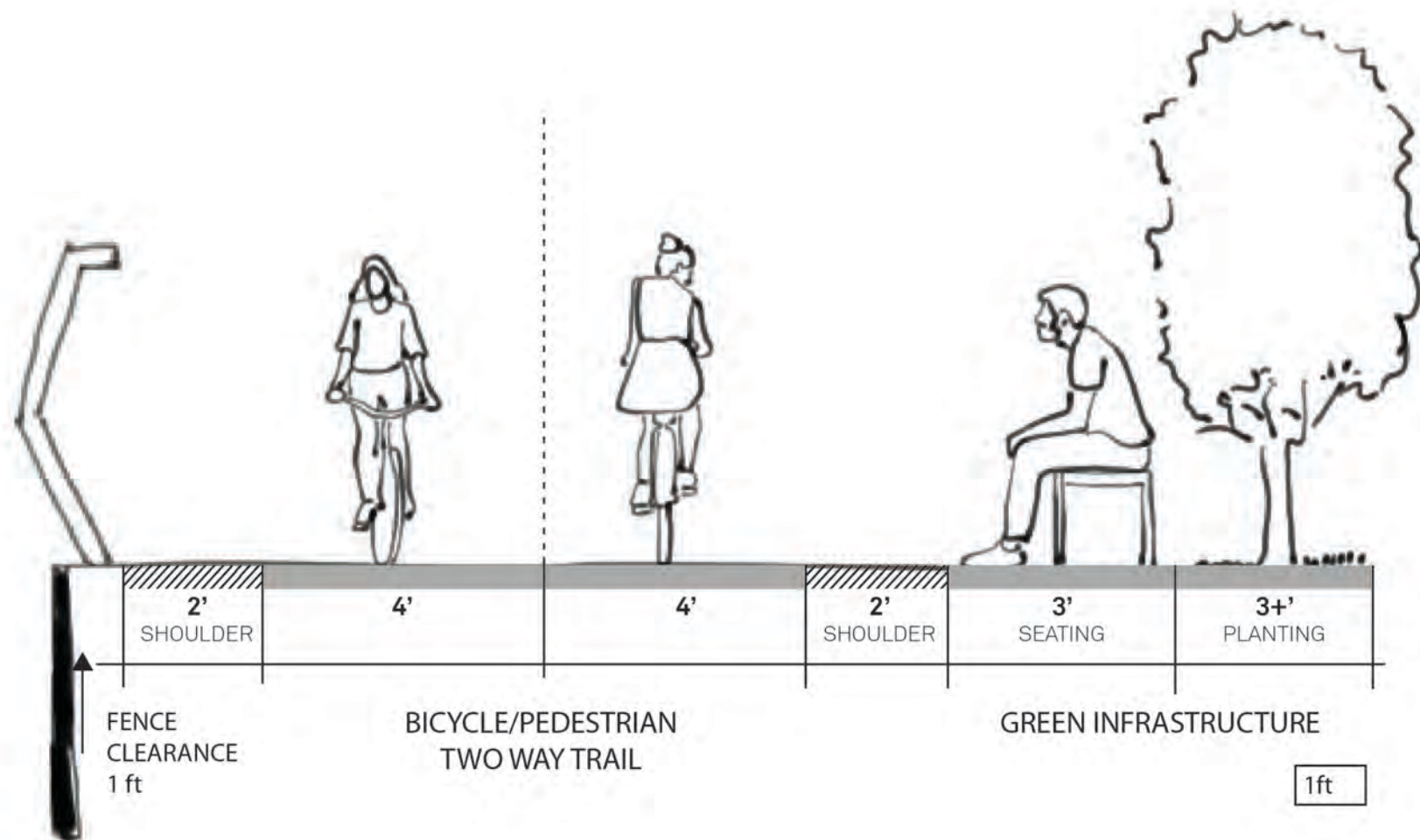


Example Greenway Layout


Comfortable width for separated use paths and possible Green Infrastructure/Landscape



Example Greenway Layout



Where Are We Now?

An aerial photograph of a park area. In the upper center, there is a playground with blue equipment on a dark rubber mat. To the left of the playground is a basketball court with green and red markings. Below the basketball court is a large, circular, light-colored structure, possibly a pool or a large storage tank. To the right of the basketball court is a swimming pool with a blue cover. The park is surrounded by trees and grass. Three text boxes are overlaid on the image: a dark green box on the left, a teal box in the center, and a light blue box on the right.

Identified Project
Focus Areas

Defined Options
for Different
Flood Control
Channels

Developed
Preliminary Bike
Path Alignments

3

Poll Questions



What would you most likely use the Greenway Network for?

Recreational use

Commute to work

Commute to school

Exercise

Shopping

Other (Please respond in chat)

What factors are most important to you for the Greenway Network?

Safety


Cleanliness

Connections to existing bikeways

Recreational spaces

Shade

Other (Please respond in chat)



On a scale of 1-5, how likely
are you to use the Greenway
Network once complete?

4

Discussion



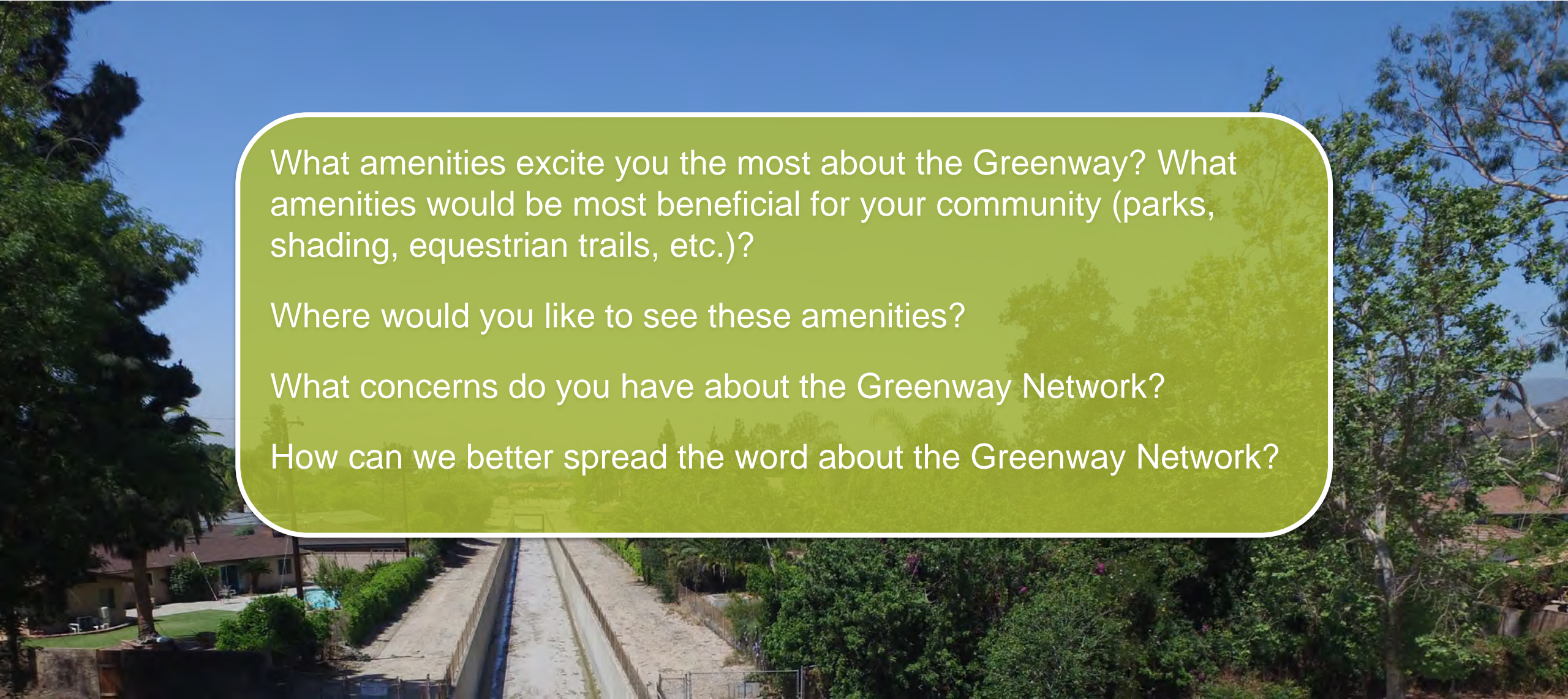
Discussion Questions

What amenities excite you the most about the Greenway? What amenities would be most beneficial for your community (parks, shading, equestrian trails, etc.)?

Where would you like to see these amenities?

What concerns do you have about the Greenway Network?

How can we better spread the word about the Greenway Network?



5

Next Steps



Next Steps for the Plan

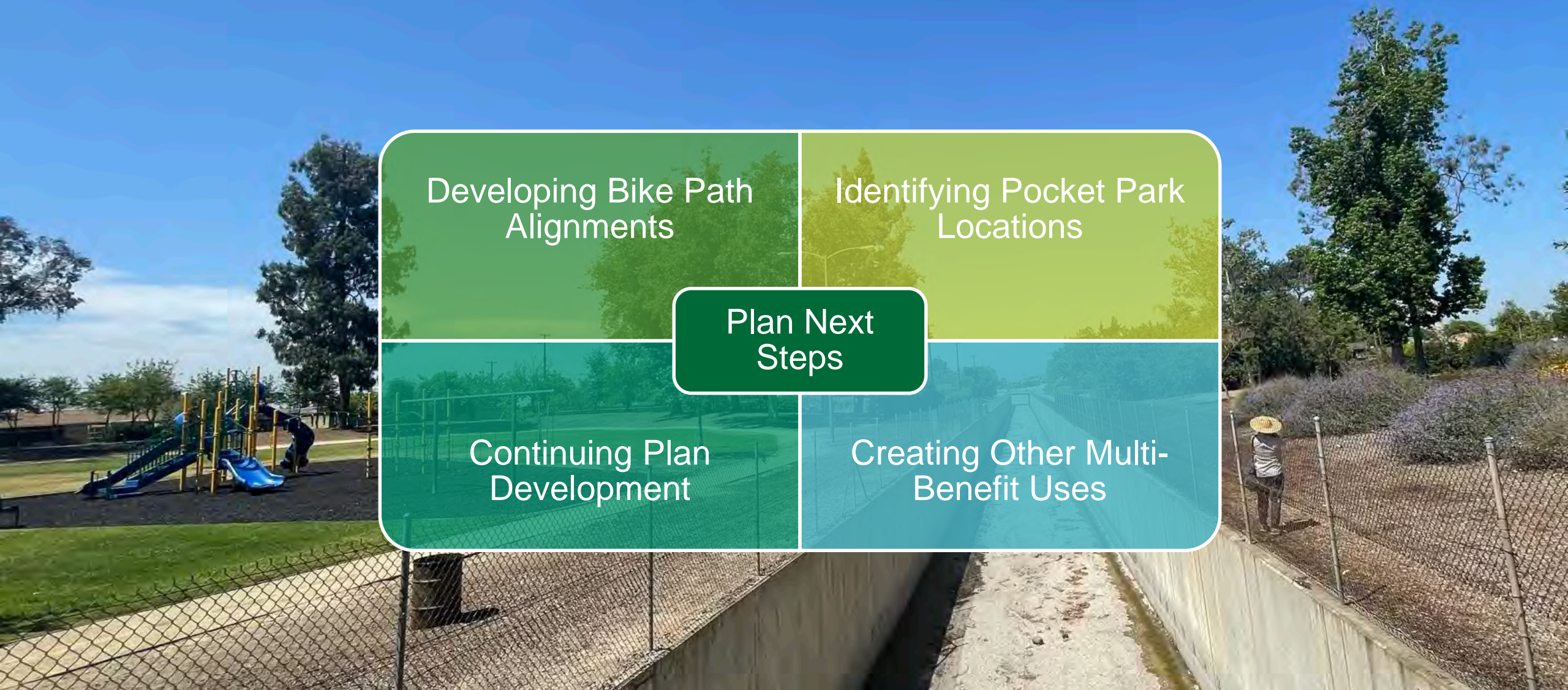
Developing Bike Path
Alignments

Identifying Pocket Park
Locations

Plan Next
Steps

Continuing Plan
Development

Creating Other Multi-
Benefit Uses



Next Steps for the Community

- Next Round of Community Workshops
- Early 2022

- Look for our Pop-up Events throughout San Gabriel Valley



THANK YOU!

Additional Questions or Comments:

Email: sgvgreenway@pw.lacounty.gov

Contact: Ernesto Rivera at (626) 458-6110

Website: www.sgvgreenway.org



Please remember to take the survey!
<https://new.maptionnaire.com/q/9s69pfn8n>
pf6